






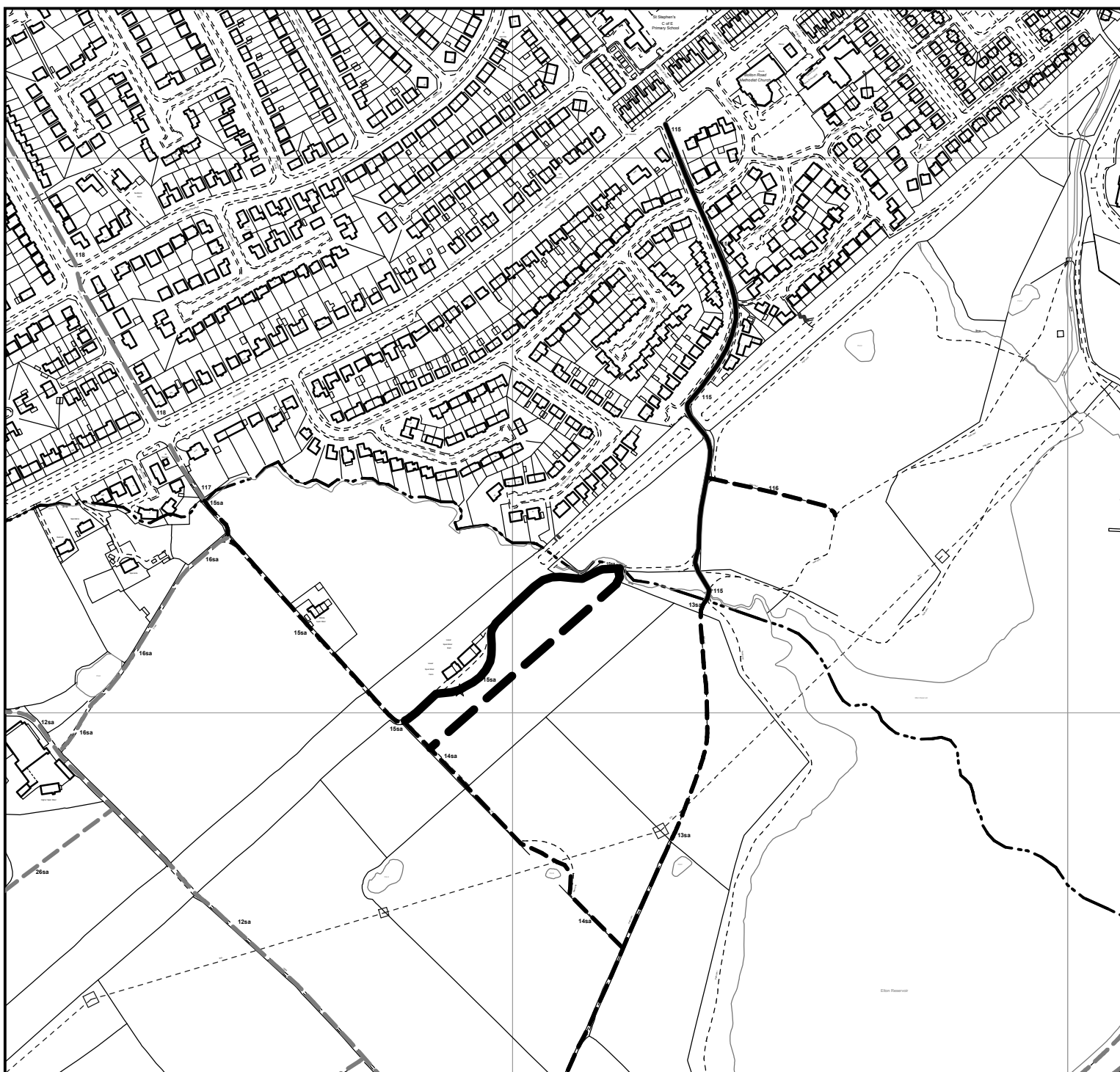
APPLICATION TO DIVERT PART OF PUBLIC FOOTPATH No. 15, ST ANDREWS, RADCLIFFE.

-  Footpath to be Diverted
-  Proposed Diversion
-  Bury / Radcliffe Boundary

-  Public Footpath
-  Bridleway



PLAN 2



This plan is for guidance purposes only and the Council do not accept any liability whatsoever as to the accuracy of the information contained within it, or from any loss or damage resulting from reliance upon it.

PHOTOGRAPHIC COPY LIABLE TO DISTORTION IN SCALE

Reproduced from the Ordnance Survey mapping with the permission of the Controller of Her Majesty's Stationery Office.(C) Crown Copyright. Unauthorised reproduction infringes Crown Copyright and may lead to civil proceedings. 100023063/2010.

PLAN PRW/15/SA/DC/2
 SCALE 1:5000
 DRAWN BY DC
 OS No. SD7809NE
 DATE May 2010

Environment & Development Services

Engineering Division
 PO Box 567, 3 Knowsley Place
 Duke Street, Bury, BL8 9JD
 Telephone 0161 253 5822

